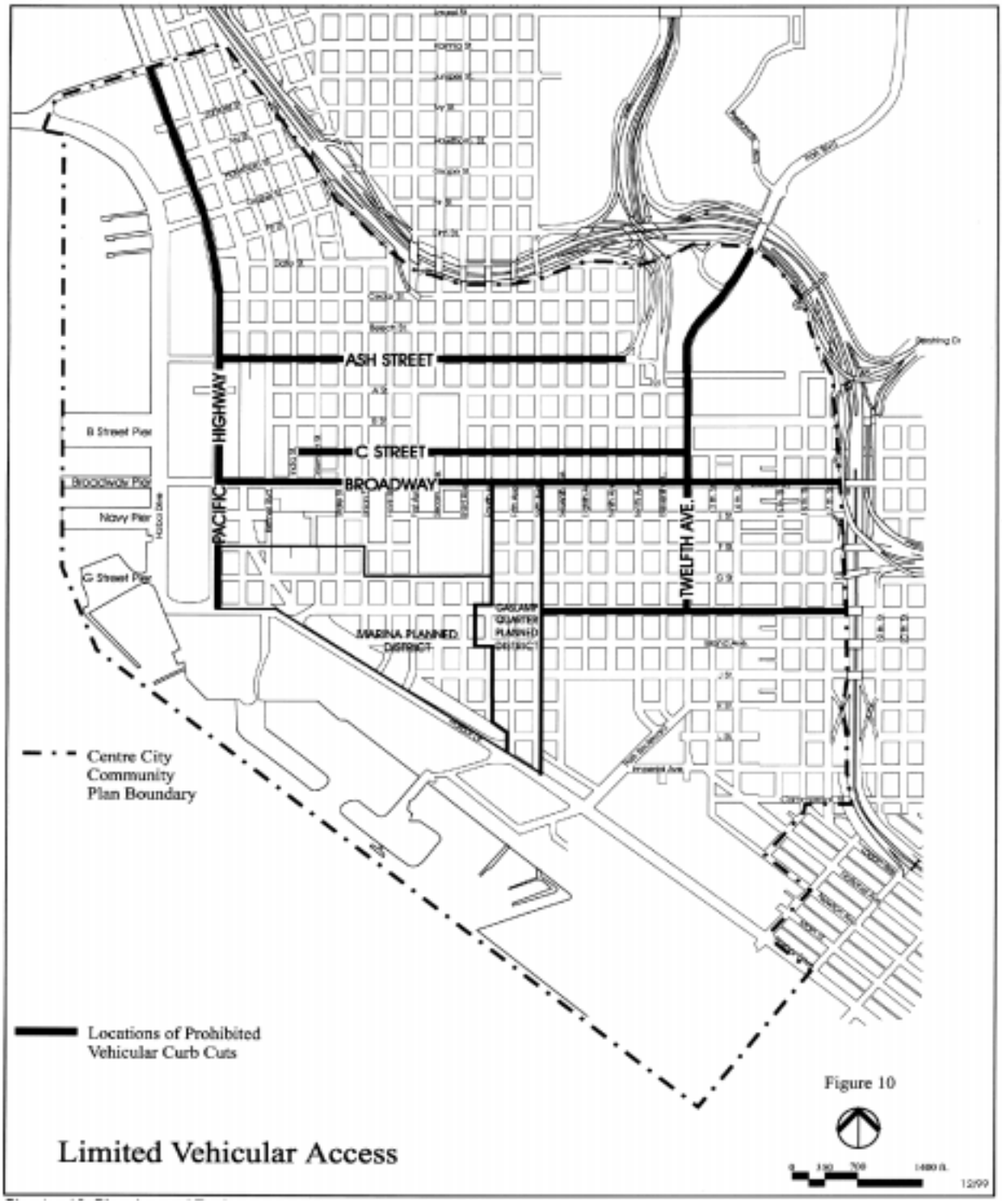
ASH STREET
HIGHWAY
C STREET
BROADWAY
PACIFIC
TWELFTH AVE.
B Street Pier
Broadway Pier
Navy Pier
G Street Pier
MARINA PLANNED DISTRICT
GASLAMP QUARTER PLANNED DISTRICT
Centre City Community Plan Boundary
Locations of Prohibited Vehicular Curb Cuts
Figure 10
Limited Vehicular Access
12/99

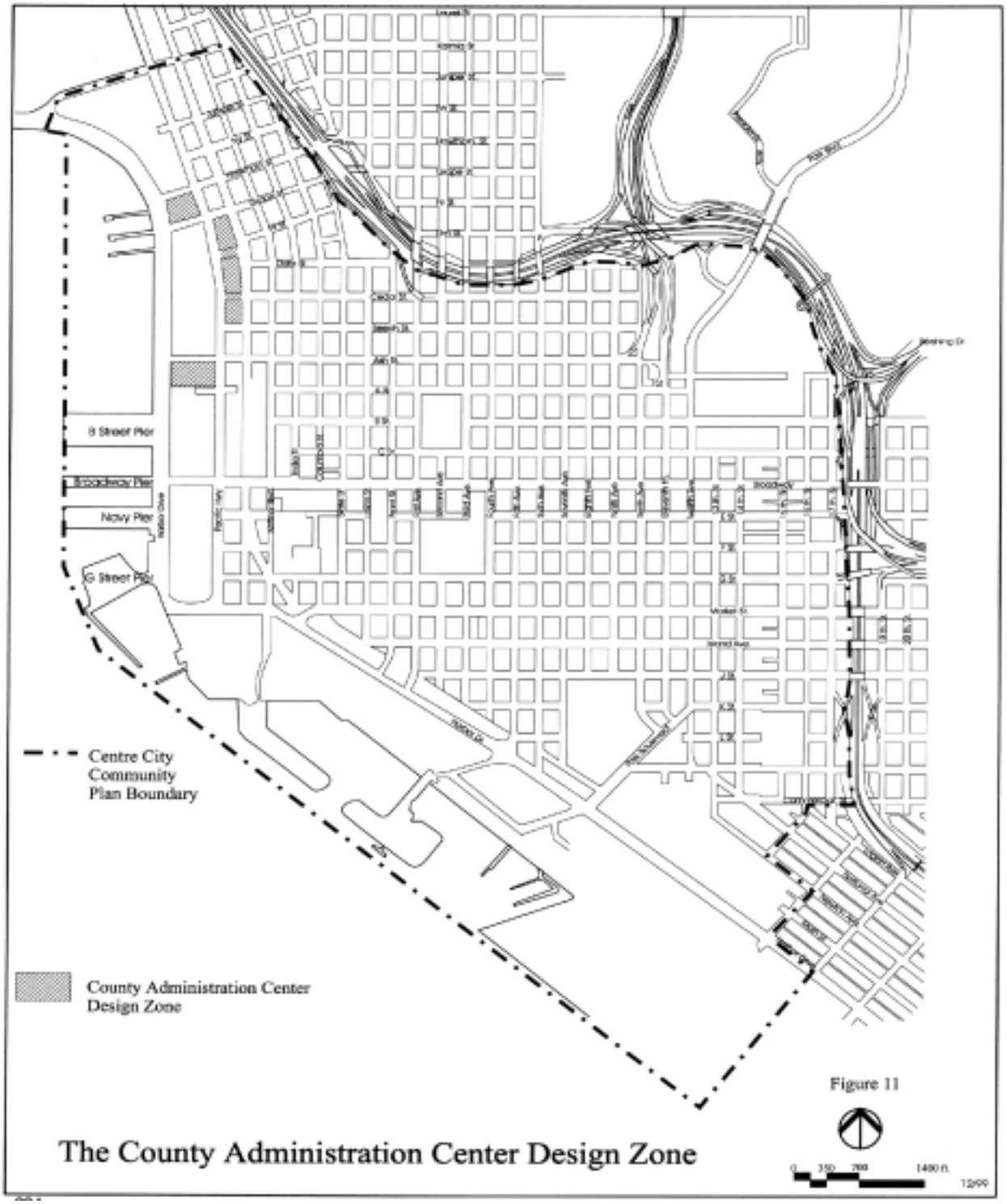
8 Street Pier
Broadway Pier
Navy Pier
G Street Pier
Centre City
Community
Plan Boundary
County Administration Center
Design Zone
Figure 11
The County Administration Center Design Zone
12/99

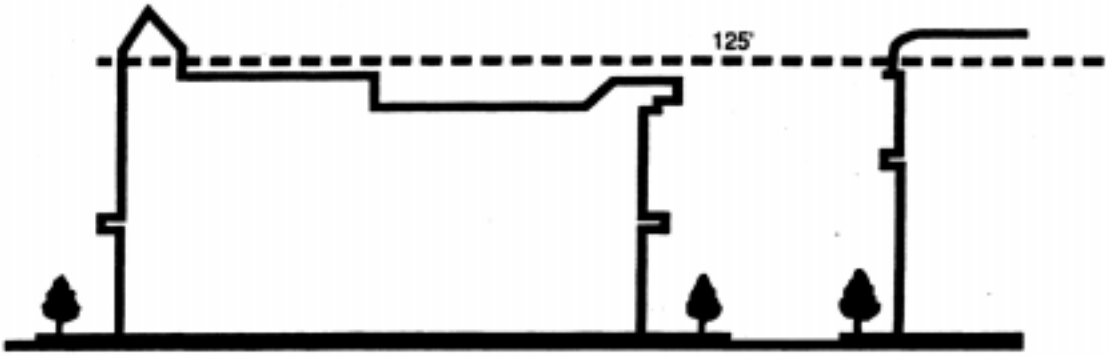

Bulk Criteria For Buildings Less Than 125 Feet in Height **Figure A**