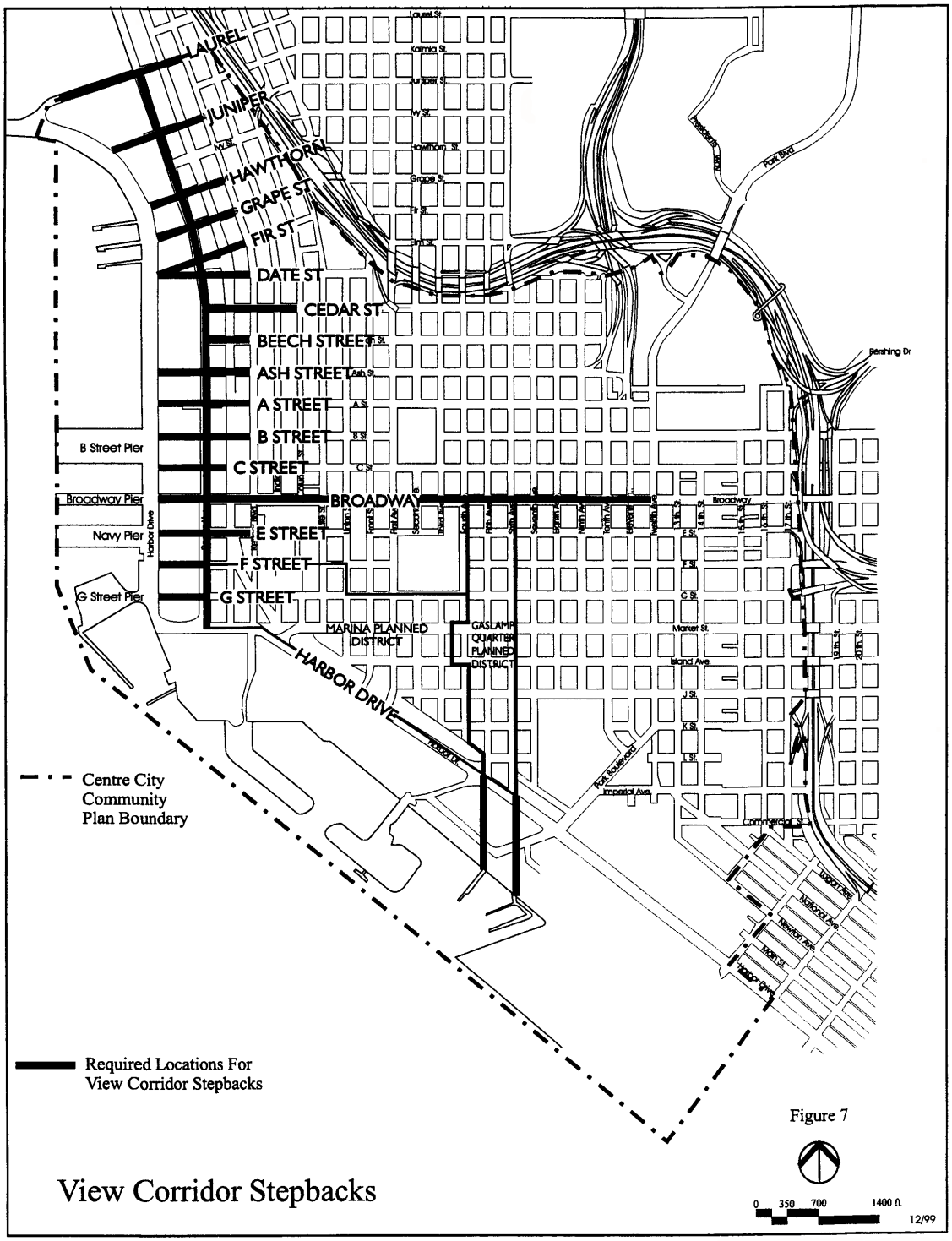

Figure 7

View Corridor Stepbacks

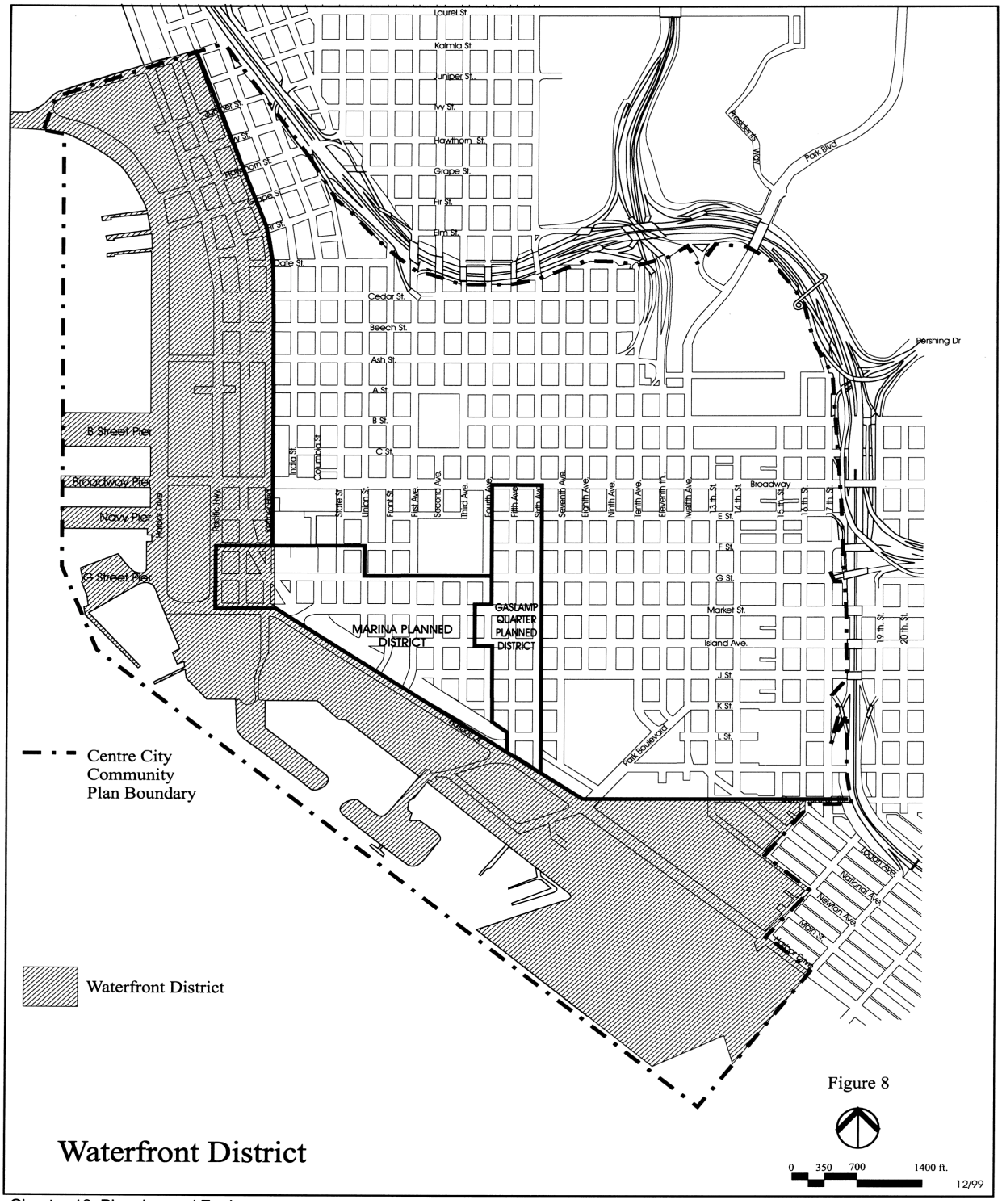
Laurel St.
Kalmia St.
Juniper St.
Ivy St.
Hawthorn St.
Grape St.
Fir St.
Elm St.
Date St.
Cedar St.
Beech St.
Ash St.
A St.
B St.
C St.
India St.
Columbia St.
State St.
Union St.
Front St.
First Ave.
Second Ave.
Third Ave.
Fourth Ave.
Fifth Ave.
Sixth Ave.
Seventh Ave.
Eighth Ave.
Ninth Ave.
Tenth Ave.
Eleventh Ave.
Twelfth Ave.
13th St.
14th St.
15th St.
16th St.
17th St.
Broadway
E St.
F St.
G St.
Market St.
Island Ave.
J St.
K St.
L St.
19th St.
20th St.
Park Blvd
Presidents Way
Pershing Dr
Park Boulevard
Logan Ave.
National Ave.
Newton Ave.
Main St.
Harbor Drive
Pacific Hwy.
B Street Pier
Broadway Pier
Navy Pier
G Street Pier
MARINA PLANNED DISTRICT
GASLAMP QUARTER PLANNED DISTRICT
Centre City Community Plan Boundary
Waterfront District
Waterfront District
0 350 700 1400 ft.
12/99

Figure 8

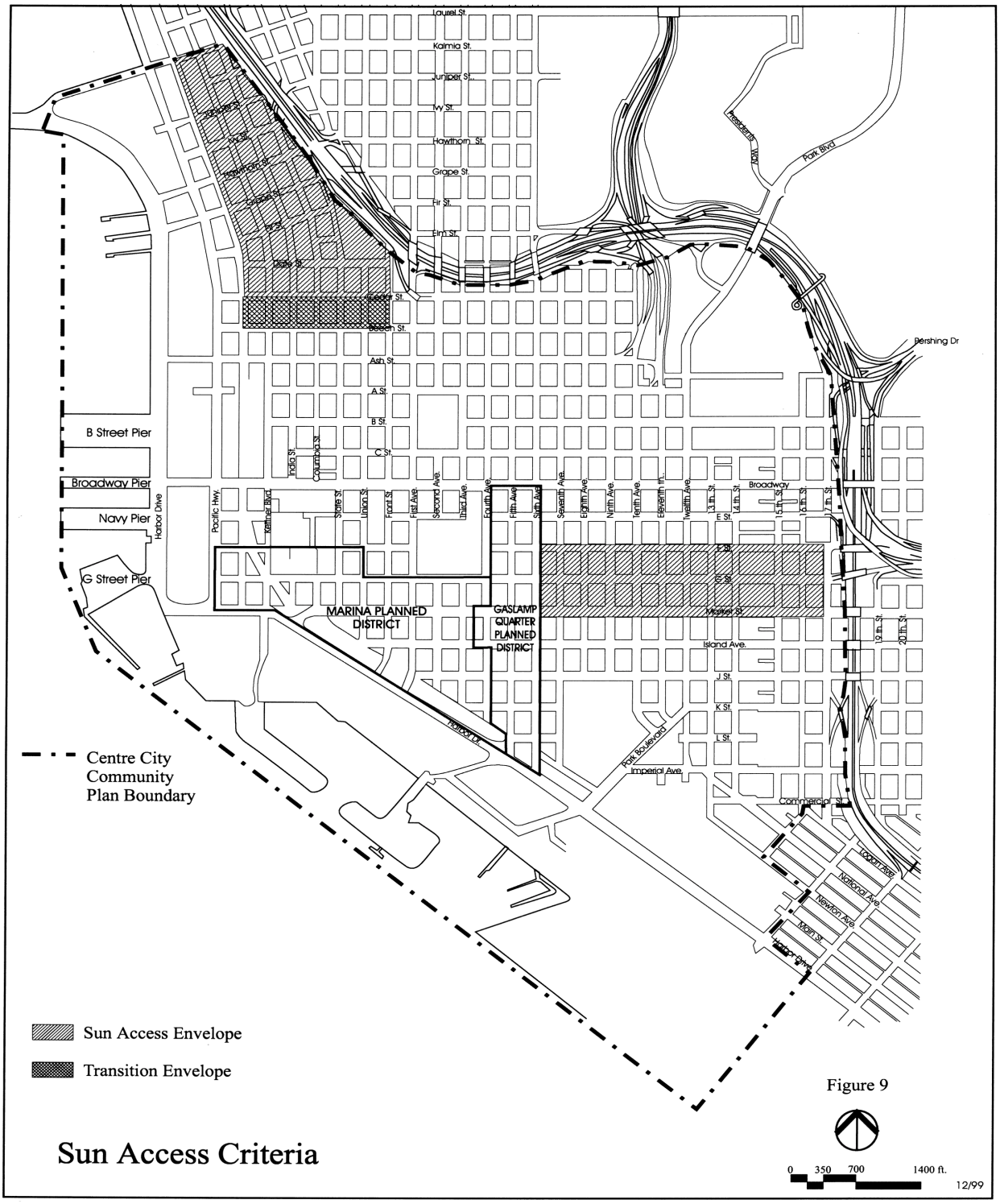

Figure 9

Sun Access Criteria